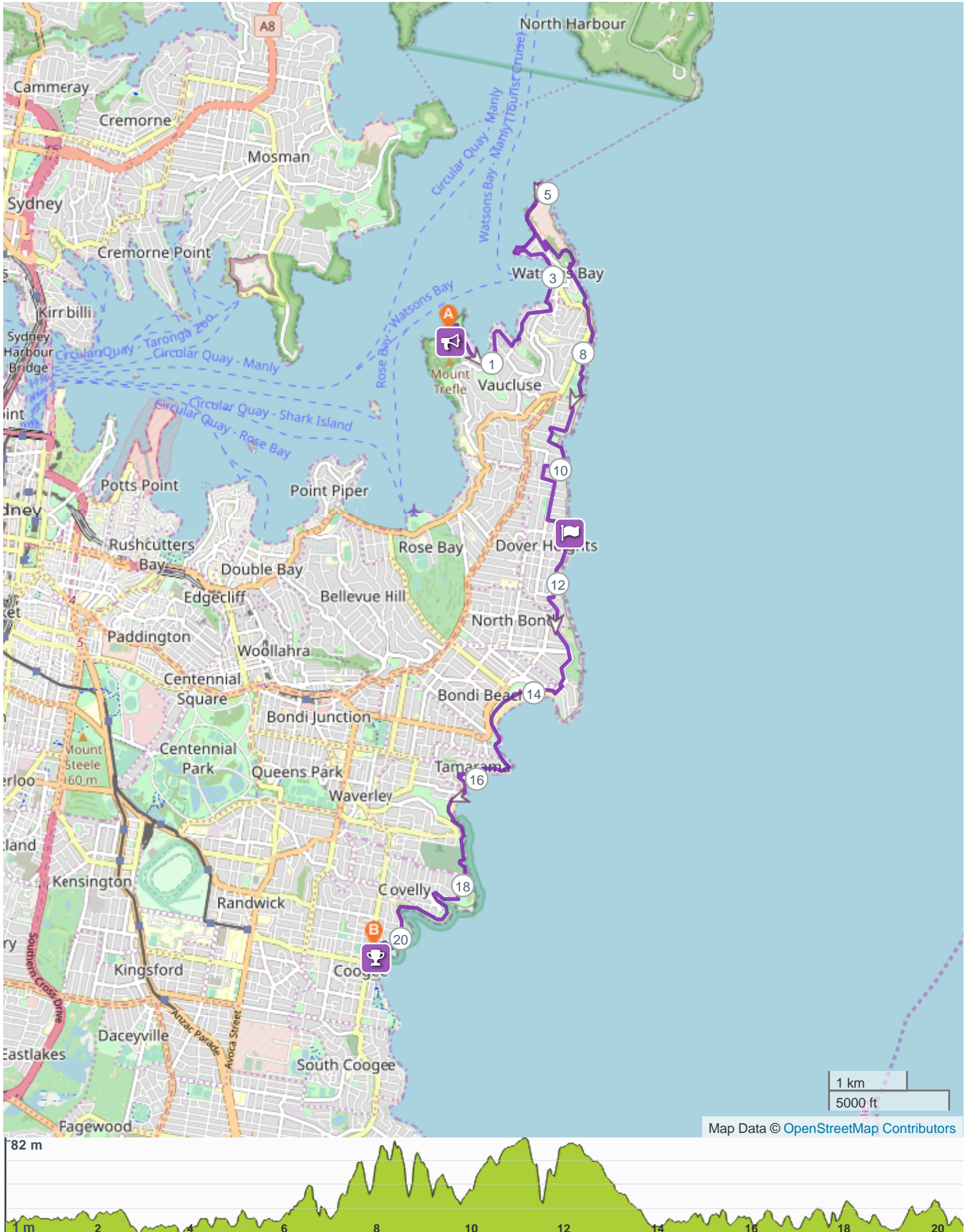





Coastrek Sydney 2025 - 20km Event



ROUTE DIRECTIONS

No	Km	Turn	Directions
1	0.000		 20km Start - Nielsen Park, Vaucluse
2	0.033		Take the stairs up to Bottle and Glass rd
3	0.082	↖	Stay left
4	0.393	↖	Turn left to follow Coolong Rd
5	0.894	←	Turn left to cross the Beach Paddock
6	1.117	←	Turn left to follow Wentworth Rd
7	1.710	↙	Turn left to head down to the Parsley Bay Bridge
8	1.854	←	Turn left & follow the path up the steps or ramp to The Crescent
9	1.987	←	Turn left onto The Crescent
10	2.522	←	Turn left onto Palmerston St & head down to Gibson's Beach
11	2.653	↗	Turn right to follow Marine Pde & continue along the water front past the wharf & restaurants
12	3.259	←	Turn left onto Cove St
13	3.322	↖	Turn left onto Pacific St
14	3.606	↖	Turn left to follow the path around Green Point
15	3.843	←	Turn left & head down towards Camp Cove Beach (finally some sand! Woohoo!)
16	4.110		Head up towards South Head Lighthouse
17	4.266	↖	Turn slight left onto South Head Lighthouse Walk
18	5.125	↖	After you've looped Hornby lighthouse, rejoin the South Head Lighthouse Walk
19	5.134	↖	Turn slight left onto South Head Lighthouse Walk back towards Camp Cove
20	5.704	↖	At the Camp Cove Kiosk, turn left to follow Cliff St
21	5.936	↙	Turn left, crossing Cliff St & follow the trail up to Watson Rd
22	6.066	↘	Cross over Watson Rd & turn right onto Gap Bluff Rd
23	6.348	←	Turn left to follow the path next to the Armoury
24	6.484	→	Turn right & continue on the path towards the Gap
25	6.819	←	Turn left & follow the path up the hill along Coastal Clifftop Walkway, adjacent to The Gap
26	7.598	↖	Turn left & follow the Coastal Cliff Walk
27	8.658	←	Turn left to follow the path across Clarke Reserve towards the playground
28	8.762	↙	Turn left & follow the path down along Jensen Av, Marne St, Chris Bang Cres
29	9.294	←	Veer left down the pathway through Diamond Bay Reserve
30	9.523	←	Turn left to follow the Cliff Walk
31	9.973	→	Turn right to follow Oceanview Av
32	10.181	←	Turn left to follow Military Rd

No	Km	Turn	Directions
33	10.346	←	Turn left to continue on Military rd
34	10.513		Turn right to continue on Military rd
35	10.990	←	Turn left to follow Weonga Rd
36	11.205	↗	Turn right & walk through the Rodney Reserve
37	11.321		You've arrived at the Dover Heights Luv Stop
38	11.331		Depart the Luv Stop & continue through Rodney Reserve along the fence line
39	12.018		Continue straight along Lola Rd
40	12.203	→	Turn right onto Douglas Pde
41	12.263	←	Turn left to follow Military Rd towards Bondi Beach
42	12.652		Carefully cross over Military Rd, at Murriverie rd and turn left to continue walking towards Bondi Beach (please follow instructions from traffic management)
43	13.535	↖	Cross over Campbell Pde via pedestrian crossing
44	13.565	↘	Turn right and head down the stairs next to the North Bondi RSL Club
45	13.684	↘	Cross over Ramsgate Av
46	13.705	→	Turn right onto Eastern Beaches Coastal Walk with Bondi beach on your left
47	14.737	←	Head past the toilets & up at the steps
48	14.749	←	Turn left onto Eastern Beaches Coastal Walk
49	14.822	↖	Veer left down the steps & follow the path around Bondi Icebergs & above the Bondi Ocean Pool
50	14.992	↗	Continue straight to join the Eastern Beaches Coastal Walk
51	15.248	→	Turn right up the stairs
52	15.297	↖	Turn left to follow the path around Marks Park
53	15.440	←	Turn left & head down the stairs to rejoin the Eastern Beaches Coastal Walk
54	15.454	→	At the botton of the steps, turn right onto the Eastern Beaches Coastal Walk
55	16.077	↖	Keep left down to the Tamarama beach promenade
56	16.122		Follow the path across Tamarama Park towards the toilets
57	16.269	↖	Follow the path up to Tamarama Marine Dr
58	16.314		Continue straight on Tamarama Marine dr
59	16.658		Veer left & take the path towards Bronte Beach Promenade
60	16.723	↖	Follow the Bronte Beach Promenade
61	16.993	→	Turn right before the toilets & follow up to the road
62	17.057		Follow the path along Calga Pl
63	17.328	←	Turn left & follow the path across South Bronte Reserve
64	17.377		Follow the coastal walk
65	17.860		Continue straight heading towards Clovelly

No	Km	Turn	Directions
66	18.225	↗	Follow the path down to Clovelly Beach
67	18.595		Continue on the coastal path around Clovelly Beach
68	18.801	↘	Turn right up towards the Clovelly SLSC
69	18.810	←	Turn left & follow the path in front of the Clovelly SLSC
70	18.853	↗	Continue on the path around the Clovelly carpark
71	19.091	↖	Turn slight left to follow the path to Gordons Bay
72	19.846	↖	Turn left & follow the coastal path around Dunningham Park towards Coogee
73	20.378	←	Turn left along the Coogee Beach Promenade
74	20.465		Veer right into North Goldstein Reserve
75	20.550		 Woohoo! You've made it to the finish!