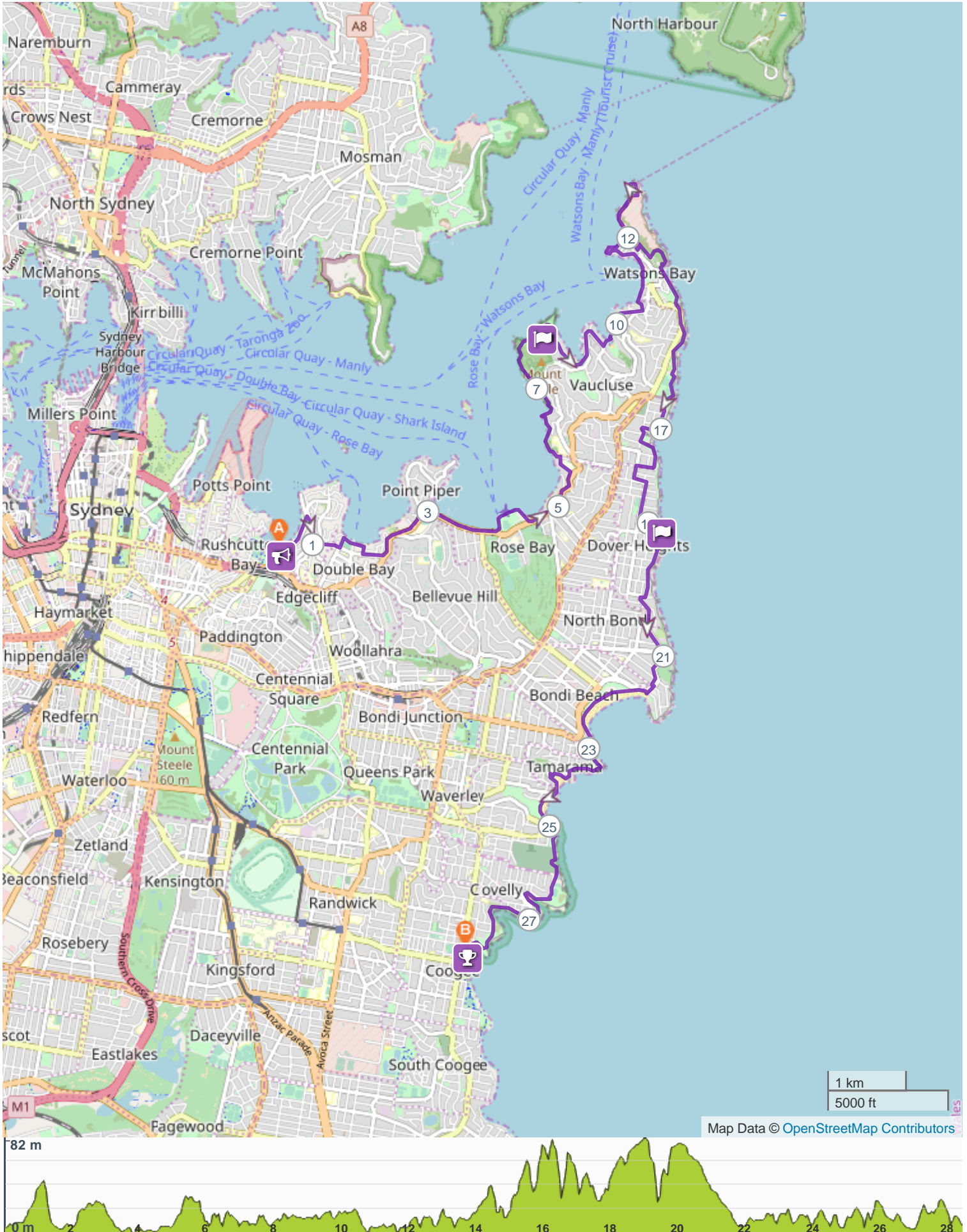






Coastrek Sydney 2025 - 30km Event



ROUTE DIRECTIONS

No	Km	Turn	Directions
1	0.000		 30km start - Rushcutters Bay Park
2	0.616	➔	Cross over New Beach Rd & turn right heading up Yarranabbe Rd
3	1.000	➤	Turn left on Darling Point Rd
4	1.055	↗	Cross over Darling Point Rd & head down Marathon Road, then Marathon Steps into Double Bay
5	1.378	➤	Cross over Ocean Av & turn left towards the water
6	1.504	➔	Turn right & follow the path past the wharf & along Double Bay Beach
7	1.778	↗	Turn right onto Beach St
8	1.878	➤	Turn left onto William St, heading up towards New South Head Rd
9	2.135	↖	Turn slight left onto Rose Bay Cycleway & follow the path towards Rose Bay
10	3.928	↖	Veer left to follow the path past the Rose Bay wharf continuing on the water-side of Lyne Park
11	4.592	↖	Veer left to follow New South Head Rd
12	5.435		Turn left onto Tivoli Av
13	5.735	➤	Turn left on Bayview Hill Rd
14	5.864	↗	Follow the Hermitage Foreshore Walk towards Nielsen Park
15	7.887	➤	Join the Promenade walk at Shark Beach (opened Feb 2025!)
16	7.930	➤	 You've arrived at the Vaucluse Luv Stop
17	7.940	➤	Depart the Luv Stop and head up the steps behind the toilet block to Bottle & Glass Rd
18	7.993	↖	Stay left
19	8.304	↖	Turn left to follow Coolong Rd
20	8.805	➤	Turn left to cross the Beach Paddock
21	9.028	➤	Turn left to follow Wentworth Rd
22	9.620	↙	Turn left to head down to the Parsley Bay Bridge
23	9.764	➤	Turn left & follow the path up the steps or ramp to The Crescent
24	9.898	➤	Turn left onto The Crescent
25	10.433	➤	Turn left onto Palmerston St & head down to Gibson's Beach
26	10.564	↗	Turn right to follow Marine Pde & continue along the water front past the wharf & restaurants
27	11.170	➤	Turn left onto Cove St
28	11.233	↖	Turn left onto Pacific St
29	11.517	↖	Turn left to follow the path around Green Point
30	11.754	➤	Turn left & head down towards Camp Cove Beach (finally some sand! Woohoo!)
31	12.021		Head up towards South Head Lighthouse

No	Km	Turn	Directions
32	12.176	↖	Turn slight left onto South Head Lighthouse Walk
33	13.036	↖	After you've looped Hornby lighthouse, rejoin the South Head Lighthouse Walk
34	13.044	↖	Turn slight left onto South Head Lighthouse Walk back towards Camp Cove
35	13.614	↖	At the Camp Cove Kiosk, turn left to follow Cliff St
36	13.847	↙	Turn left, crossing Cliff St & follow the trail up to Watson Rd
37	13.977	↘	Cross over Watson Rd & turn right onto Gap Bluff Rd
38	14.258	←	Turn left to follow the path next to the Armoury
39	14.395	→	Turn right & continue on the path towards the Gap
40	14.730	←	Turn left & follow the path up the hill along Coastal Clifftop Walkway, adjacent to The Gap
41	15.508	↖	Turn left & follow the Coastal Cliff Walk
42	16.569	←	Turn left to follow the path across Clarke Reserve towards the playground
43	16.673	↙	Turn left & follow the path down along Jensen Av, Marne St, Chris Bang Cres
44	17.205	←	Veer left down the pathway through Diamond Bay Reserve
45	17.434	←	Turn left to follow the Cliff Walk
46	17.883	→	Turn right to follow Oceanview Av
47	18.092	←	Turn left to follow Military Rd
48	18.256	←	Turn left to continue on Military rd
49	18.423		Turn right to continue on Military rd
50	18.901	←	Turn left to follow Weonga Rd
51	19.116	↗	Turn right & walk through the Rodney Reserve
52	19.232		 You've arrived at the Dover Heights Luv Stop
53	19.242		Depart the Luv Stop & continue through Rodney Reserve along the fence line
54	19.929		Continue straight along Lola Rd
55	20.113	→	Turn right onto Douglas Pde
56	20.173	←	Turn left to follow Military Rd towards Bondi Beach
57	20.562		Carefully cross over Military Rd, at Murriverie rd and turn left to continue walking towards Bondi Beach (please follow instructions from traffic management)
58	21.446	↖	Cross over Campbell Pde via pedestrian crossing
59	21.476	↘	Turn right and head down the stairs next to the North Bondi RSL Club
60	21.595	↘	Cross over Ramsgate Av
61	21.615	→	Turn right onto Eastern Beaches Coastal Walk with Bondi beach on your left
62	22.648	←	Head past the toilets & up at the steps
63	22.660	←	Turn left onto Eastern Beaches Coastal Walk
64	22.733	↖	Veer left down the steps & follow the path around Bondi Icebergs & above the Bondi Ocean Pool

No	Km	Turn	Directions
65	22.902	↗	Continue straight to join the Eastern Beaches Coastal Walk
66	23.159	→	Turn right up the stairs
67	23.208	↖	Turn left to follow the path around Marks Park
68	23.351	←	Turn left & head down the stairs to rejoin the Eastern Beaches Coastal Walk
69	23.365	→	At the botton of the steps, turn right onto the Eastern Beaches Coastal Walk
70	23.988	↖	Keep left down to the Tamarama beach promenade
71	24.033		Follow the path across Tamarama Park towards the toilets
72	24.180	↖	Follow the path up to Tamarama Marine Dr
73	24.225		Continue straight on Tamarama Marine dr
74	24.569		Veer left & take the path towards Bronte Beach Promenade
75	24.634	↖	Follow the Bronte Beach Promenade
76	24.904	→	Turn right before the toilets & follow up to the road
77	24.968		Follow the path along Calga Pl
78	25.238	←	Turn left & follow the path across South Bronte Reserve
79	25.287		Follow the coastal walk
80	25.771		Continue straight heading towards Clovelly
81	26.135	↗	Follow the path down to Clovelly Beach
82	26.505		Continue on the coastal path around Clovelly Beach
83	26.712	↘	Turn right up towards the Clovelly SLSC
84	26.721	←	Turn left & follow the path in front of the Clovelly SLSC
85	26.764	↗	Continue on the path around the Clovelly carpark
86	27.002	↖	Turn slight left to follow the path to Gordons Bay
87	27.757	↖	Turn left & follow the coastal path around Dunningham Park towards Coogee
88	28.288	←	Turn left along the Coogee Beach Promenade
89	28.376		Veer right into North Goldstein Reserve
90	28.460		 Woohoo! You've made it to the finish!