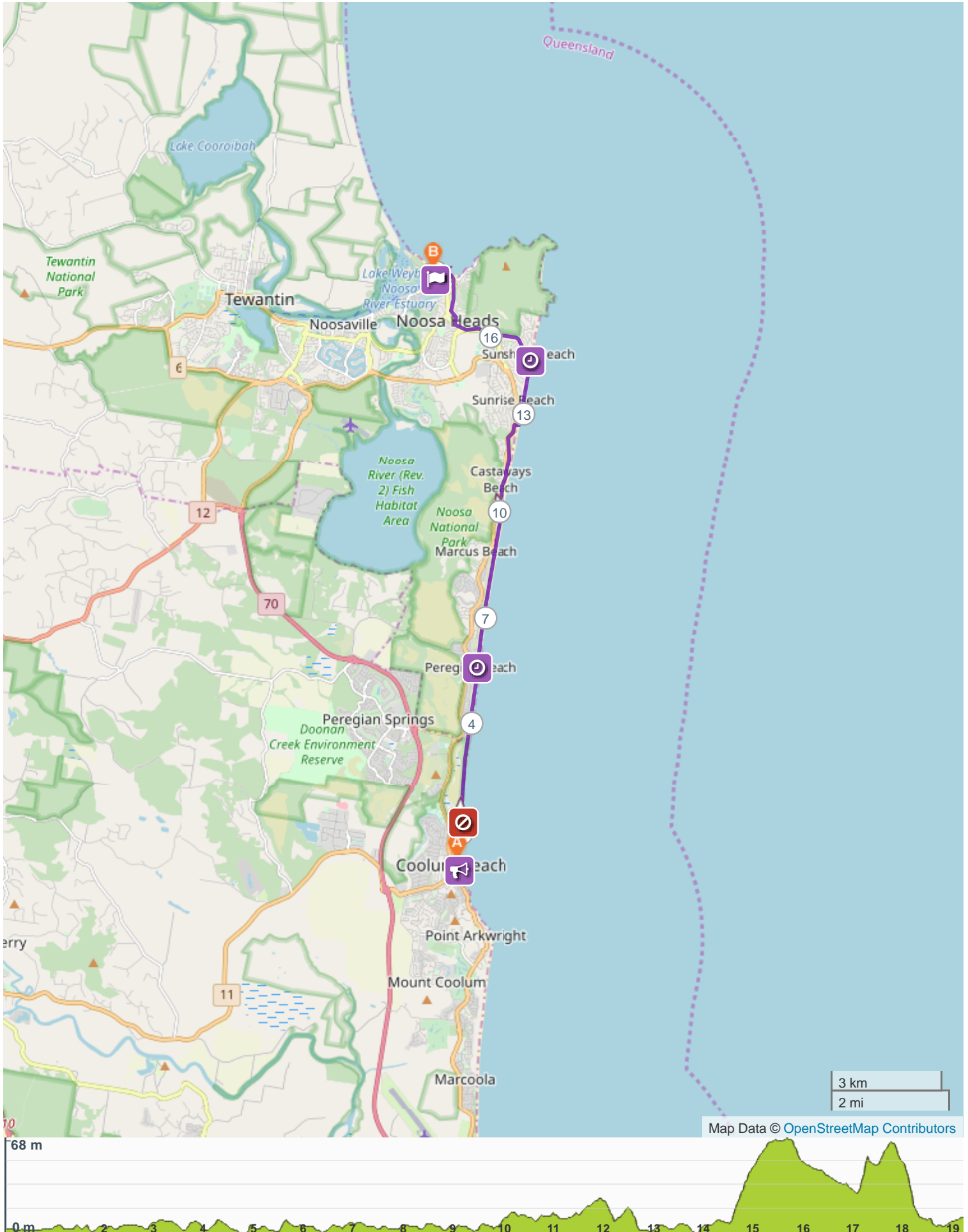








Coastrek Sunshine Coast 2024 - 20km Map Guide



ROUTE DIRECTIONS

No	Km	Turn	Directions
1	0.000		 20km start on beach
2	1.308		 Potential water crossing - Stumers Creek Potential shoes off zone
3	1.319		 Alt route - Stumers Creek If Stumers Creek is above knee-height and/or rushing water towards the sea on event day, please await further instructions at Coolum SLSC, and via event SMS. You may be advised to take the alt route. The Alt route map can be found on Capra - Coastrek Sunshine Coast collection.
4	5.473	←	Exit beach at BA58 towards Peregian SLSC.
5	5.561	↗	 You've reached the Peregian Luv Stop! 5-11 Kingfisher Drive, Peregian. ±14km to go Site closes: 5:30pm Toilets, water, podiatry, physio, first aid, snacks, timing point
6	5.613	↗	Depart the Peregian Luv Stop via the Beach Access and head north along the beach.
7	9.835	←	Exit beach at BA44.
8	9.959	→	Turn right onto the Coastal Boardwalk
9	12.289		Keep right
10	12.539	↘	Turn right onto the beach at BA38.
11	12.653	←	Continue north along Sunrise Beach & Sunshine Beach for approx 1.8km.
12	14.461	←	Exit beach at BA33 up the concrete ramp towards Sunshine Beach SLSC.
13	14.564	↗	 You've reached the Sunshine Beach Kiss Stop! Ed Webb Park, Duke St, Sunshine Beach ±4.5km to go Site closes: 8pm Toilets, water, first aid, timing point
14	15.243	↖	Turn slight left onto Solway Drive
15	18.173	→	Turn right & cross over Halse Lane
16	18.385	←	Turn left in front of the Noosa SLSC carpark
17	18.442	→	Turn right towards Main Beach
18	18.503	←	Turn left onto Main Beach Boardwalk
19	19.094	←	Continue straight ahead
20	19.154		Be careful crossing Claude Batten Drive

No	Km	Turn	Directions
21	19.211		 Woohoo! Congratulations, you made it to the finish!